

COMPILED PLAN OF
LOTS 426 AND 427, TAKHINI NORTH SUBDIVISION
 (BEING A SUBDIVISION OF LOT 352, PLAN 97482 CLSR, 2010-0122 LTO
 AND LOT 341, PLAN 96357 CLSR, 2009-0135 LTO)
**CITY OF WHITEHORSE
 YUKON**



THE PLOT SIZE THAT WILL PROVIDE TRUE SCALE AND OPTIMUM READABILITY FOR THIS PLAN IS 609MM X 609MM.

Prepared on June 29, 2018

LEGEND:

Bearings are UTM Grid and are derived from Plan 97482 CLSR, 2010-0122 LTO and Plan 96357 CLSR, 2009-0135 LTO and are referred to the central meridian of UTM Zone 8 (135° West Longitude).

This plan shows horizontal ground level distances in metres and decimals thereof. To compute grid distances, multiply ground level distances by the average combined scale factor of 0.99949.

Copied survey monuments shown thus

Lands dealt with by this plan bounded thus

The boundary information shown on this plan has been compiled from plans as indicated and no new field work was performed to verify monuments, measurements, potential boundary encroachments.

This survey was compiled from the following plans:
 Plan 96357 CLSR, 2009-0135 LTO by Michael T. Kearney, CLS, in 2009.
 Plan 97482 CLSR, 2010-0122 LTO by Michael T. Kearney, CLS, in 2010.

No bearings have been rotated.

Re: Section 38, CANADA LANDS SURVEYORS REGULATIONS

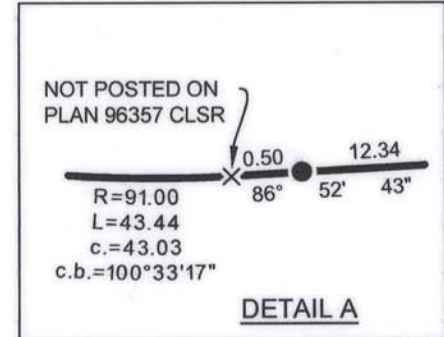
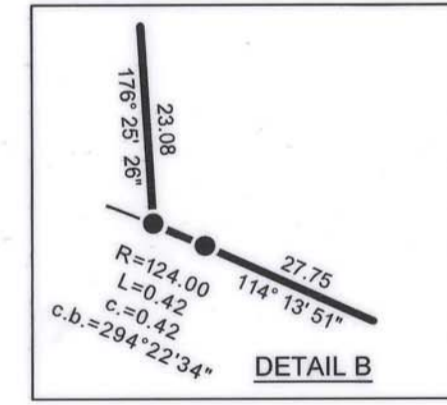
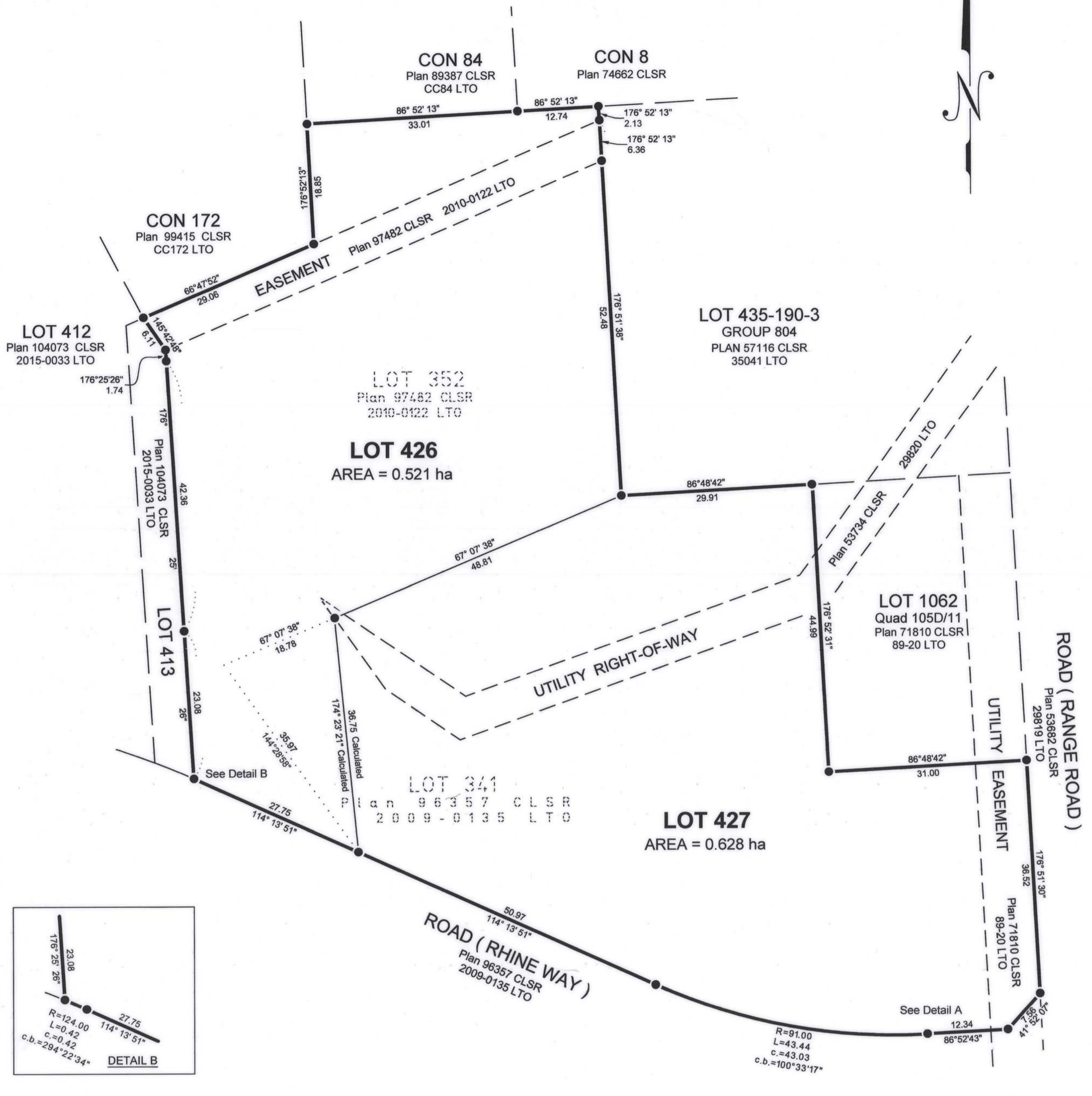
CERTIFIED CORRECT:

ON THE 10TH DAY OF JULY, 2018

PAUL A. BURBIDGE, Canada Lands Surveyor



TABLE OF REFERENCE					
NEW PARCEL	INCLUDED PARCEL	CLSR PLAN	LTO PLAN	AREA INCLUDED	C. of T.
LOT 426	Lot 352	97482	2010-0122	0.488 ha	2010Y1183
	Lot 341	96357	2009-0135	330 m ²	2010Y0091
LOT 427	Lot 341	96357	2009-0135	0.628 ha	2010Y0091



CHALLENGER GEOMATICS LTD.
 Whitehorse (867) 668-6940
 Calgary (403) 253-8101
 Edmonton (780) 424-5511
 Fort McMurray (780) 743-8997
 Grande Prairie (780) 833-4159
 Drayton Valley (780) 515-8440

DWG. No. **18-S-37322**

Owner: Lot 352 (C. of T. 2010Y1183)
 City of Whitehorse
 Dan Curtis, Mayor, City of Whitehorse
 Date: July 12, 2018

Norma Felker, Assistant City Clerk, City of Whitehorse
 Date: July 12, 2018

Owner: Lot 341 (C. of T. 2010Y0091)
 Commissioner of Yukon
 Date: July 19, 2018

Department of Natural Resources
 APPROVED: July 19, 2018
 Eldon Pfiffner, Yukon Regional Manager
 Surveyor General Branch